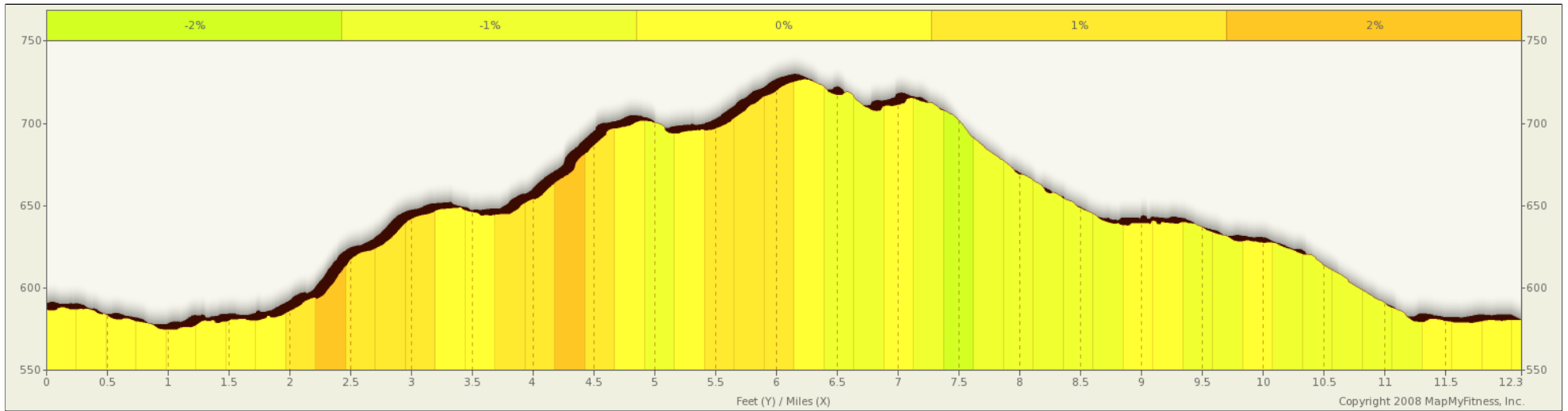
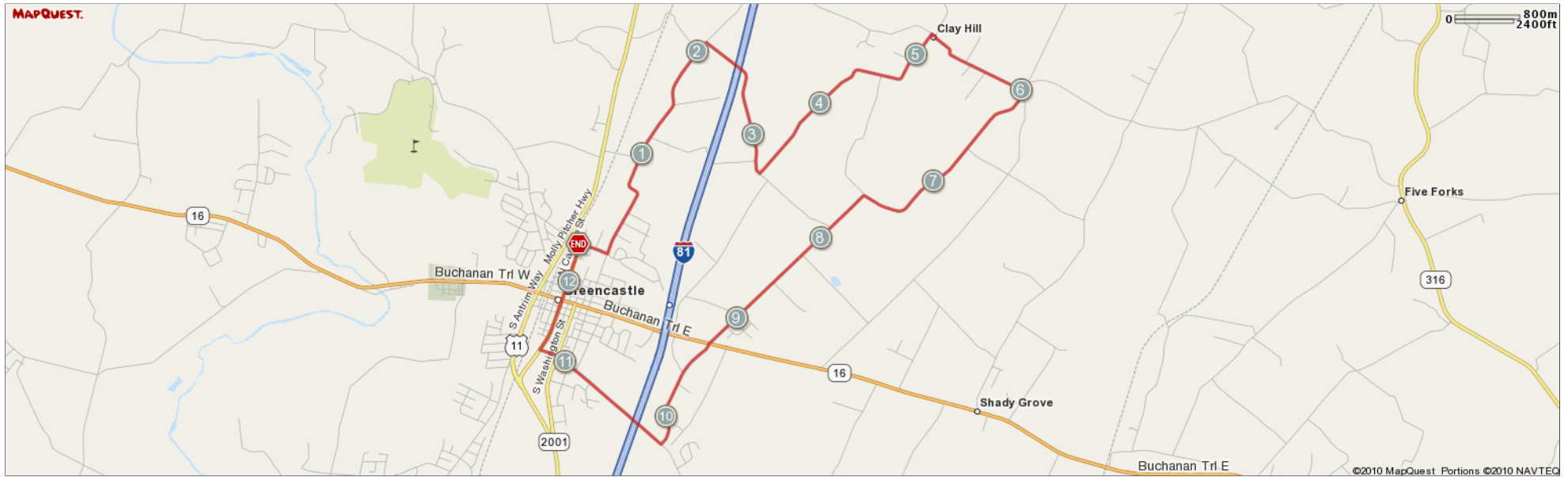


ROUTE DESCRIPTION:  
No Description Provided



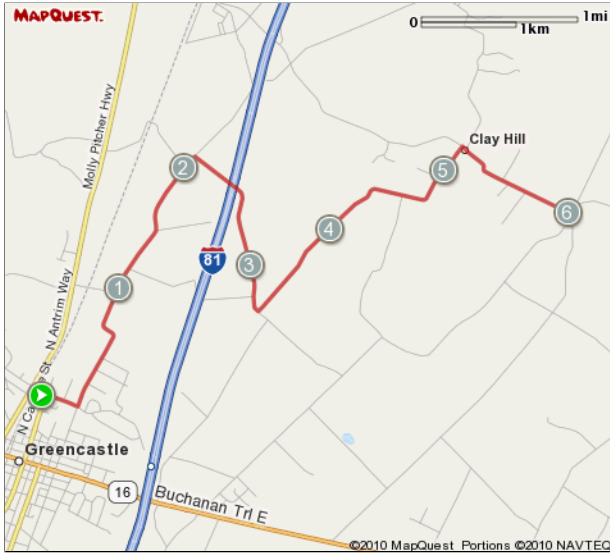
ROUTE DESCRIPTION:  
 No Description Provided

| Notes    |            |                                    |
|----------|------------|------------------------------------|
| AT       | FOR        | NOTES                              |
| 0.04 mi. | 1150ft     | Turn right to stay on E Walter Ave |
| 0.25 mi. | 687ft      | Turn left at N Allison St          |
| 0.38 mi. | 1mi 4052ft | Continue onto Brownsmill Rd        |
| 2.15 mi. | 1mi 971ft  | Turn right at Zarger Rd            |
| 3.34 mi. | 1mi 4578ft | Turn left at Antrim Church Rd      |

| Notes    |            |   |
|----------|------------|---|
| AT       | FOR        | NOTES                                   |
| 5.2 mi.  | 4464ft     | Turn right at Clay Hill Rd              |
| 6.05 mi. | 1mi 3431ft | Turn right at Grindstone Hill Rd        |
| 7.7 mi.  | 1mi 3389ft | Turn left to stay on Grindstone Hill Rd |
| 9.34 mi. | 1619ft     | Continue onto Frederick Dr              |

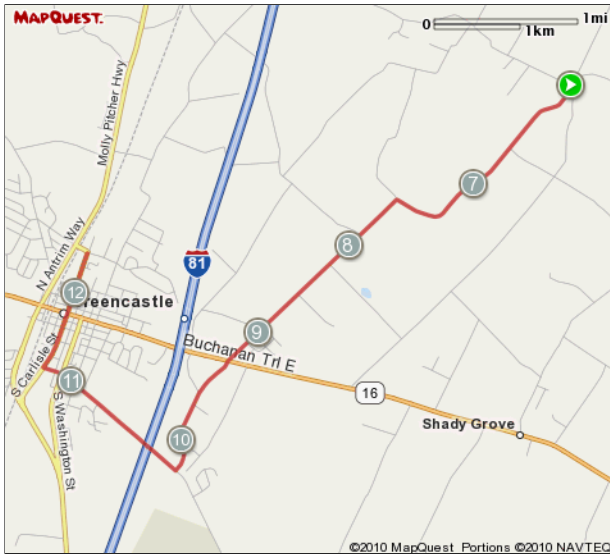
| Notes     |           |   |
|-----------|-----------|---|
| AT        | FOR       | NOTES   |
| 9.65 mi.  | 3167ft    | Continue onto John Wayne Dr   |
| 10.25 mi. | 1mi 968ft | Turn right at Leitersburg Rd/<br>State Route 2002 continue<br>across Washington street to S<br>Carlisle St. |
| 11.43 mi. | -         | Turn right at S Carlisle St   |

ROUTE DESCRIPTION:  
 No Description Provided



| Notes    |     |   |
|----------|-----|---|
| AT       | FOR | NOTES                                       |
| 0.04 mi. | →   | 1150ft Turn right to stay on E Walter Ave   |
| 0.25 mi. | ←   | 687ft Turn left at N Allison St             |
| 0.38 mi. | ↑   | 1mi 4052ft Continue onto Brownsmill Rd      |
| 2.15 mi. | →   | 1mi 971ft Turn right at Zarger Rd           |
| 3.34 mi. | ←   | 1mi 4578ft Turn left at Antrim Church Rd    |
| 5.2 mi.  | →   | 4464ft Turn right at Clay Hill Rd           |
| 6.05 mi. | →   | 1mi 3431ft Turn right at Grindstone Hill Rd |

This segment shows [2]6.12 mi. (32,325 ft.) of your route.



| Notes     |     |  |
|-----------|-----|--|
| AT        | FOR | NOTES  |
| 7.7 mi.   | ←   | 1mi 3389ft Turn left to stay on Grindstone Hill Rd   |
| 9.34 mi.  | ↑   | 1619ft Continue onto Frederick Dr  |
| 9.65 mi.  | ↑   | 3167ft Continue onto John Wayne Dr   |
| 10.25 mi. | →   | 1mi 968ft Turn right at Leidersburg Rd/ State Route 2002 continue across Washington street to S Carlisle St. |
| 11.43 mi. | →   | - Turn right at S Carlisle St  |

This segment shows [2]6.26 mi. (33,037 ft.) of your route.